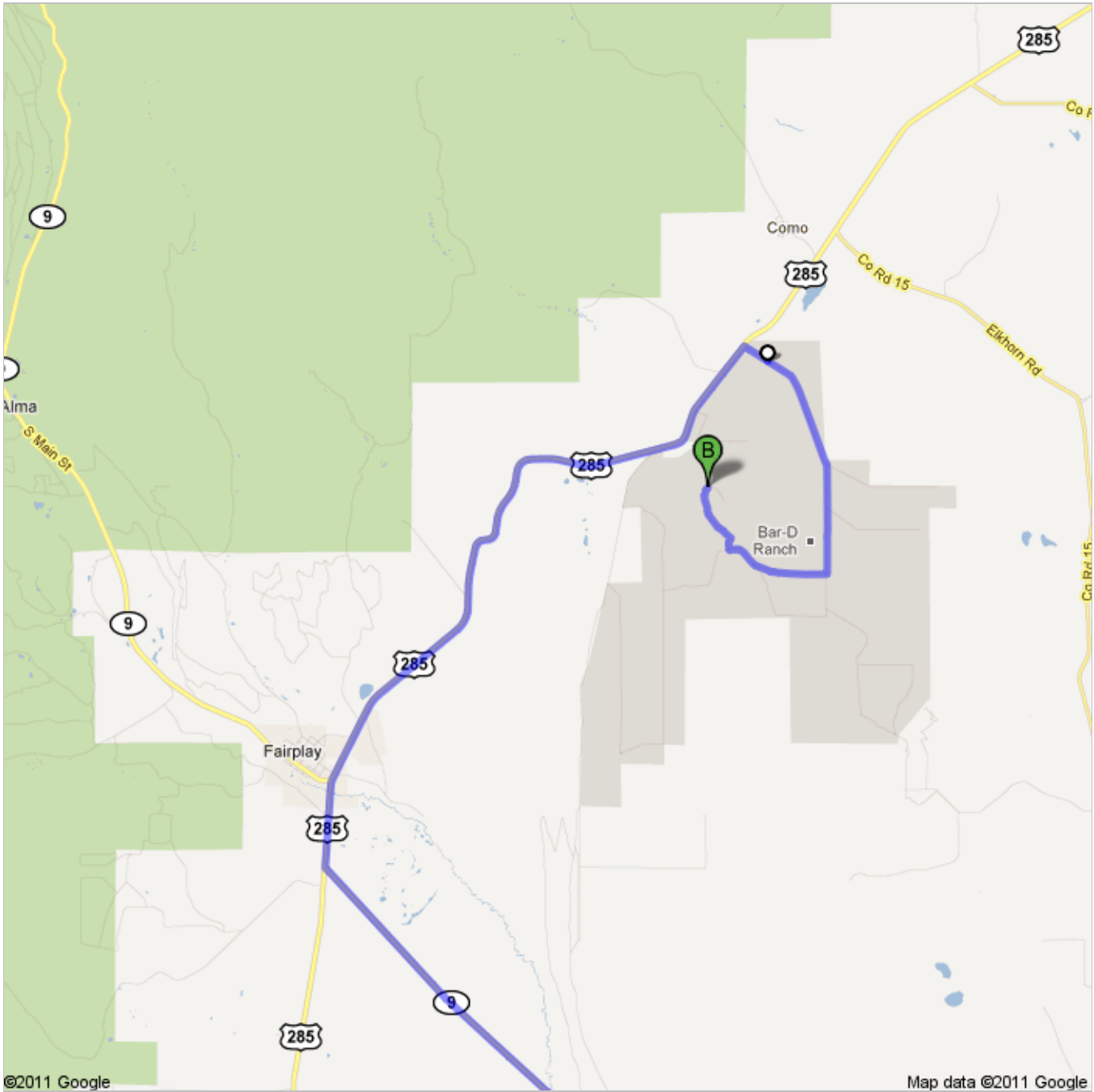










Directions to 836 reinecker court, como, CO  
96.3 mi – about 2 hours 7 mins

**Save trees. Go green!**  
Download Google Maps on your phone at [google.com/gmm](http://google.com/gmm)



 Colorado Springs, CO

- |   |  |                             |
|---|--|-----------------------------|
|   | 1. Head <b>west</b> on <b>E Pikes Peak Ave</b> toward <b>I-25 BUS N/N Nevada Ave</b>                         | go 121 ft<br>total 121 ft   |
|    | 2. Take the 1st left onto <b>I-25 BUS S/S Nevada Ave</b><br>About 2 mins                                     | go 0.5 mi<br>total 0.5 mi   |
|    | 3. Turn right onto <b>E Cimarron St</b><br>About 3 mins  | go 0.8 mi<br>total 1.3 mi   |
|    | 4. Continue straight onto <b>US-24 W/W Cimarron St</b><br>Continue to follow US-24 W<br>About 1 hour 13 mins | go 64.7 mi<br>total 66.0 mi |
|    | 5. Turn right onto <b>CO-9 N</b><br>About 17 mins  | go 16.1 mi<br>total 82.1 mi |
|    | 6. Turn right onto <b>CO-9 N/US-285 N</b><br>Continue to follow US-285 N<br>About 11 mins                    | go 9.0 mi<br>total 91.1 mi  |
|    | 7. Turn right onto <b>Bar D Rd</b><br>About 12 mins  | go 3.1 mi<br>total 94.2 mi  |
|    | 8. Slight right onto <b>Bar D Rd/Clark Rd</b><br>Continue to follow Clark Rd<br>About 4 mins                 | go 0.9 mi<br>total 95.0 mi  |
|   | 9. Continue onto <b>Reinecker Ridge Rd</b><br>About 2 mins   | go 0.4 mi<br>total 95.4 mi  |
|  | 10. Turn right onto <b>Reinecker Ct</b><br>Destination will be on the left<br>About 4 mins                   | go 0.9 mi<br>total 96.3 mi  |

 836 reinecker court, como, CO

These directions are for planning purposes only. You may find that construction projects, traffic, weather, or other events may cause conditions to differ from the map results, and you should plan your route accordingly. You must obey all signs or notices regarding your route.

Map data ©2011 Google

Directions weren't right? Please find your route on [maps.google.com](http://maps.google.com) and click "Report a problem" at the bottom left.